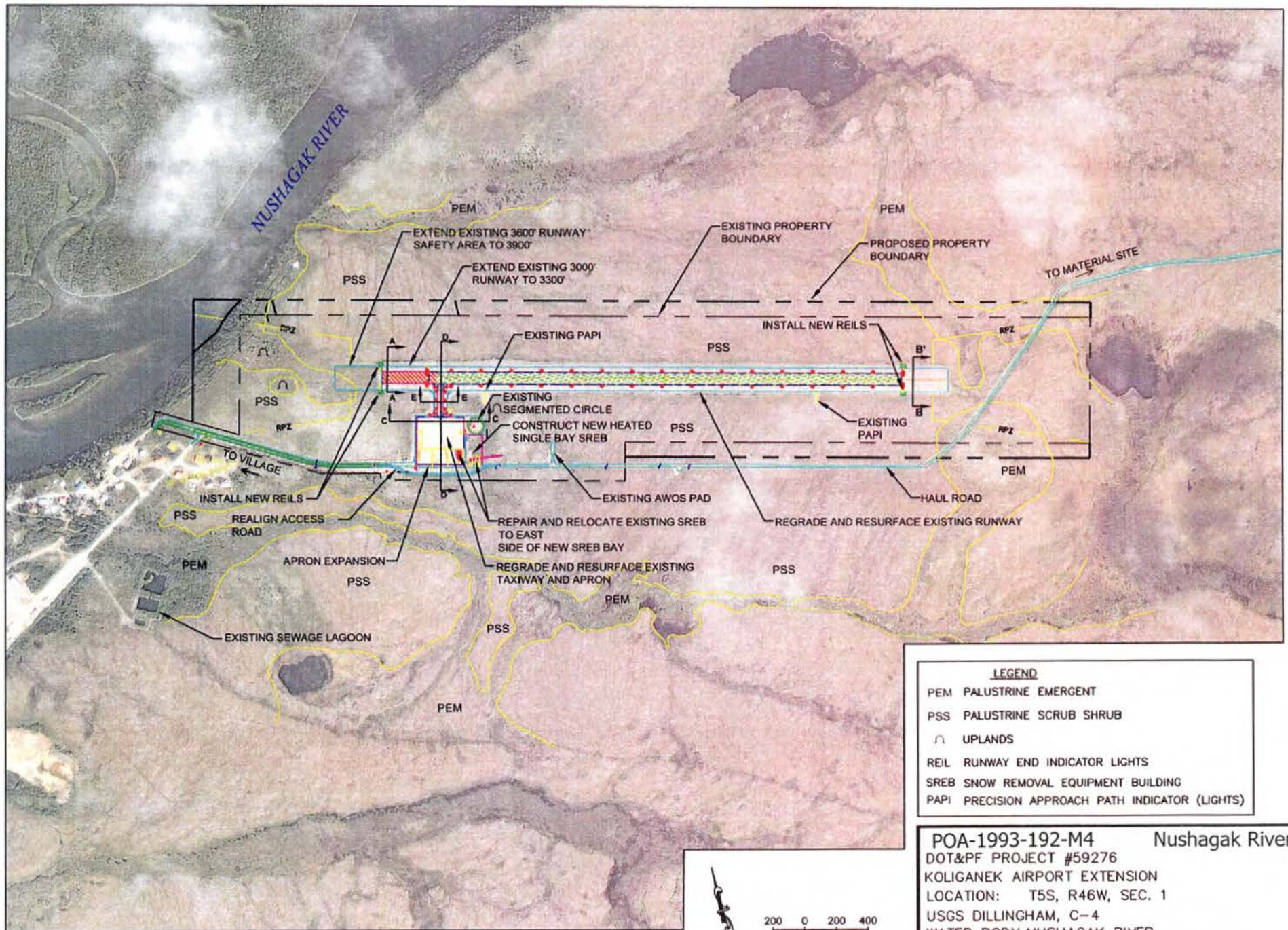


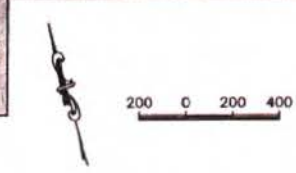
VICINITY MAP

ACOE PERMIT : M-930192
 DOT&PF PROJECT #59276
 KOLIGANEK AIRPORT RECONSTRUCTION
 LOCATION: T5S, R46W, SEC. 1
 USGS DILLINGHAM, C-4
 WATER BODY: NUSHAGAK RIVER
 Sheet 1 of 8 Date: 9/20/12
LOCATION AND VICINITY MAPS

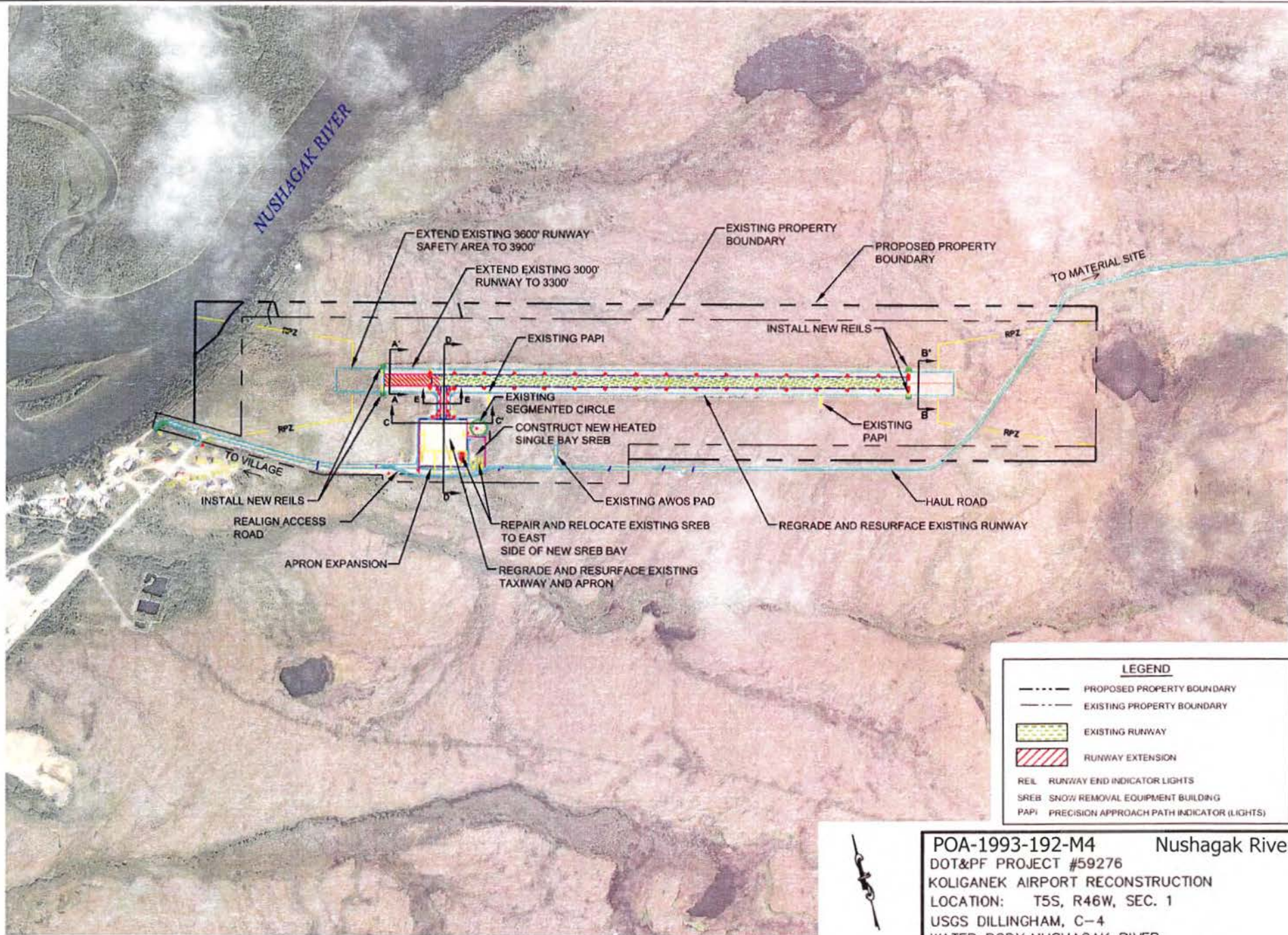
ransportation



| LEGEND | |
|--------|--|
| PEM | PALUSTRINE EMERGENT |
| PSS | PALUSTRINE SCRUB SHRUB |
| U | UPLANDS |
| RL | RUNWAY END INDICATOR LIGHTS |
| SREB | SNOW REMOVAL EQUIPMENT BUILDING |
| PAPI | PRECISION APPROACH PATH INDICATOR (LIGHTS) |



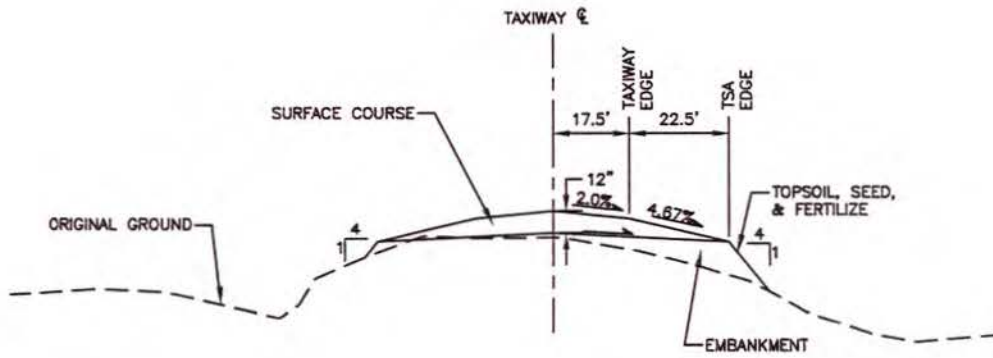
POA-1993-192-M4 Nushagak River
 DOT&PF PROJECT #59276
 KOLIGANEK AIRPORT EXTENSION
 LOCATION: T5S, R46W, SEC. 1
 USGS DILLINGHAM, C-4
 WATER BODY: NUSHAGAK RIVER
 Sheet 2 of 8 Date: 6/13/12
WETLANDS



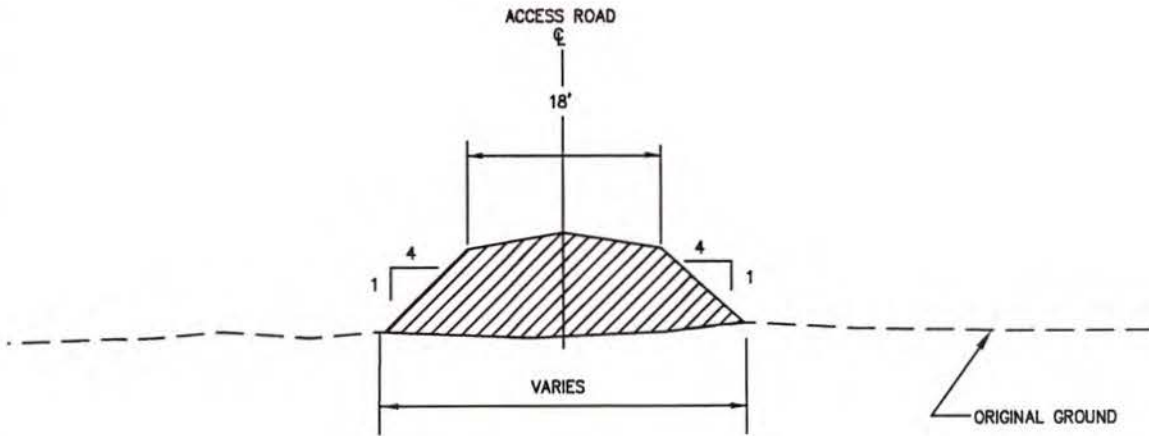
| LEGEND | |
|--------|--|
| --- | PROPOSED PROPERTY BOUNDARY |
| - - - | EXISTING PROPERTY BOUNDARY |
| | EXISTING RUNWAY |
| | RUNWAY EXTENSION |
| REL | RUNWAY END INDICATOR LIGHTS |
| SREB | SNOW REMOVAL EQUIPMENT BUILDING |
| PAPI | PRECISION APPROACH PATH INDICATOR (LIGHTS) |

POA-1993-192-M4 Nushagak River
 DOT&PF PROJECT #59276
 KOLIGANEK AIRPORT RECONSTRUCTION
 LOCATION: T5S, R46W, SEC. 1
 USGS DILLINGHAM, C-4
 WATER BODY: NUSHAGAK RIVER
 Sheet 3 of 8 Date: 9/20/12
PROPOSED ACTION & WETLANDS

N:\Environmental\Nancy\59276-Koliganek.2011\59276-FIG4-FIG5.dwg 9/20/2012, 4:37 PM

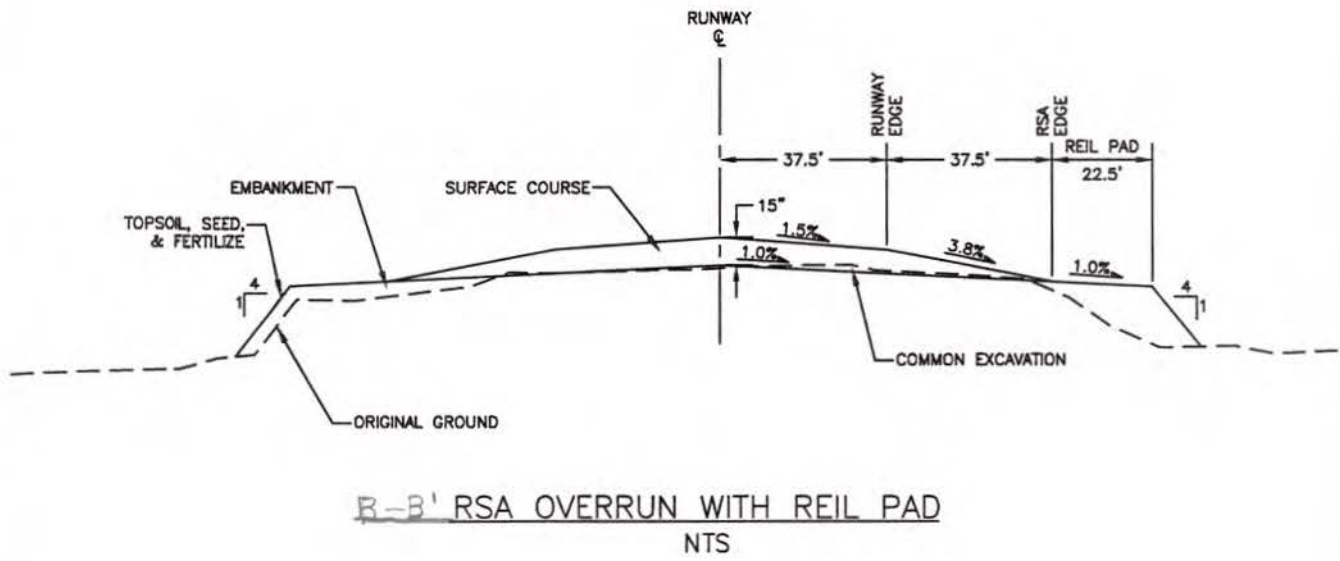
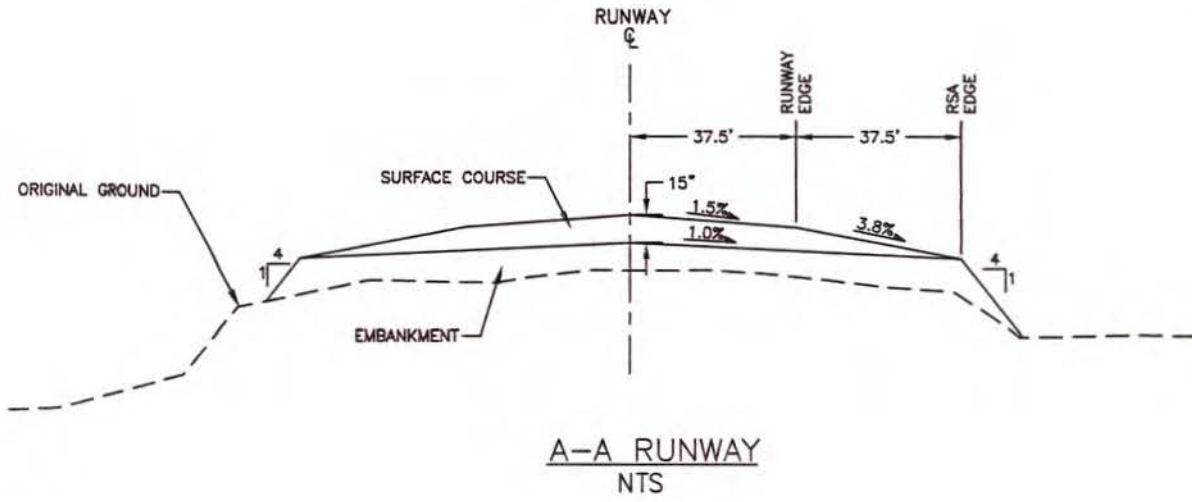


E-E TAXIWAY
NTS



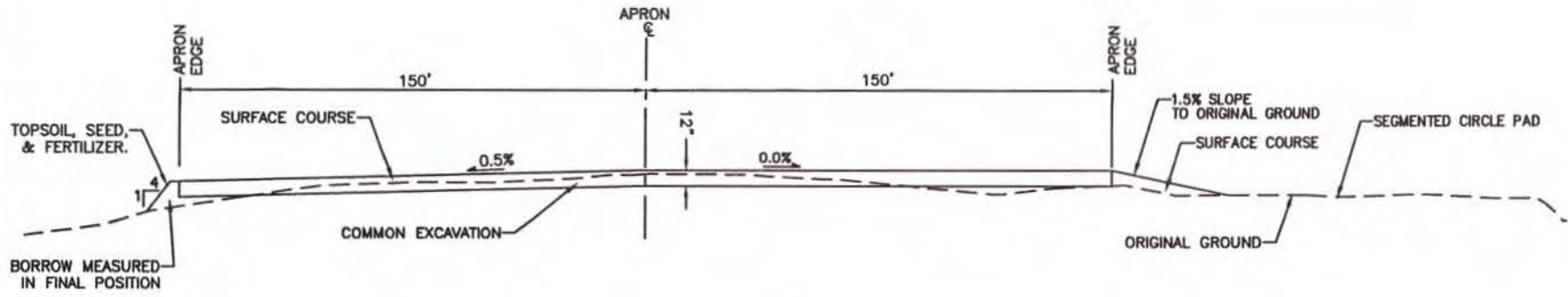
ACCESS ROAD
NTS

POA-1993-192-M4
DOT&PF PROJECT #59276
KOLIGANEK AIRPORT RECONSTRUCTION
LOCATION: T5S, R46W, SEC. 1
USGS DILLINGHAM, C-4
WATER BODY: NUSHAGAK RIVER
Sheet 4 of 8 Date: 9/20/12
TAXIWAY/ACCESS ROAD TYPICAL SECTIONS

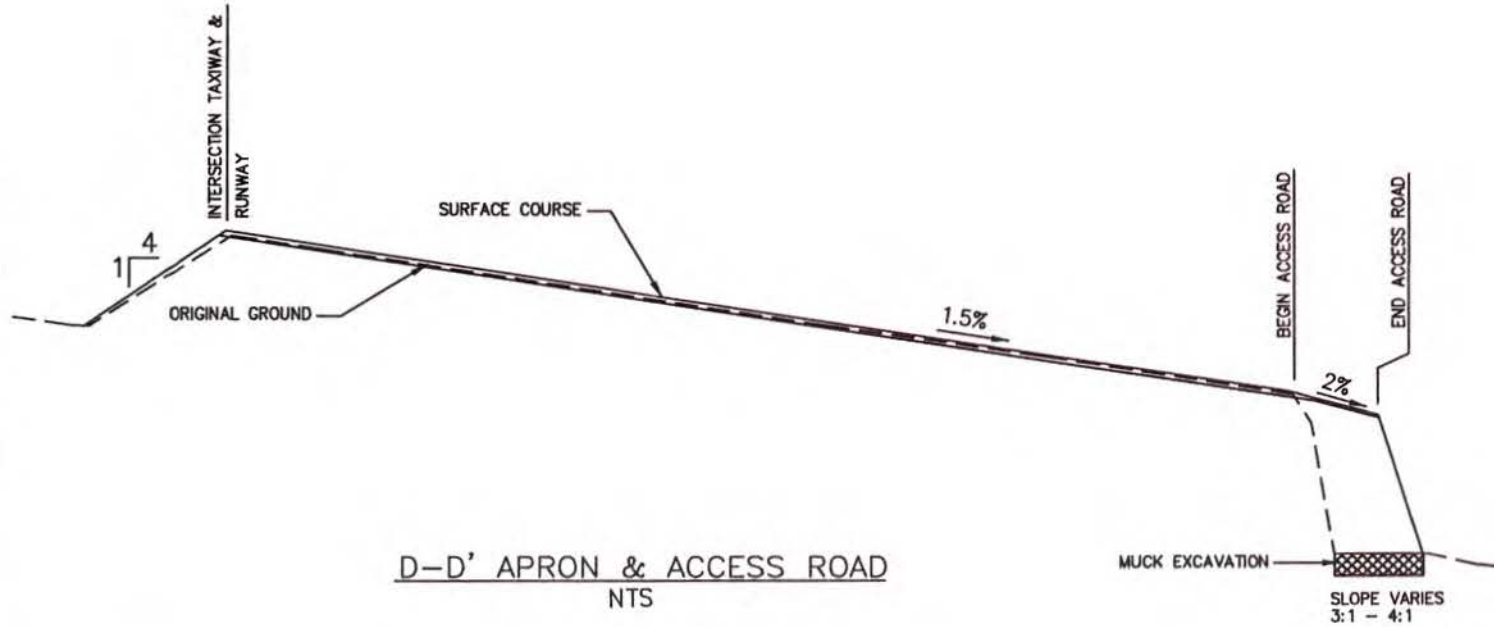


N:\Environmental\Nancy\59276-Koliganek 2011\59276 FIG4_FIG5.dwg 9/20/2012, 4:27 PM

POA-1993-192-M4
 DOT&PF PROJECT #59276
 KOLIGANEK AIRPORT EXTENSION
 LOCATION: T5S, R46W, SEC. 1
 USGS DILLINGHAM, C-4
 WATER BODY: NUSHAGAK RIVER
 Sheet 5 of 8 Date: 9/20/12
RUNWAY TYPICAL SECTIONS

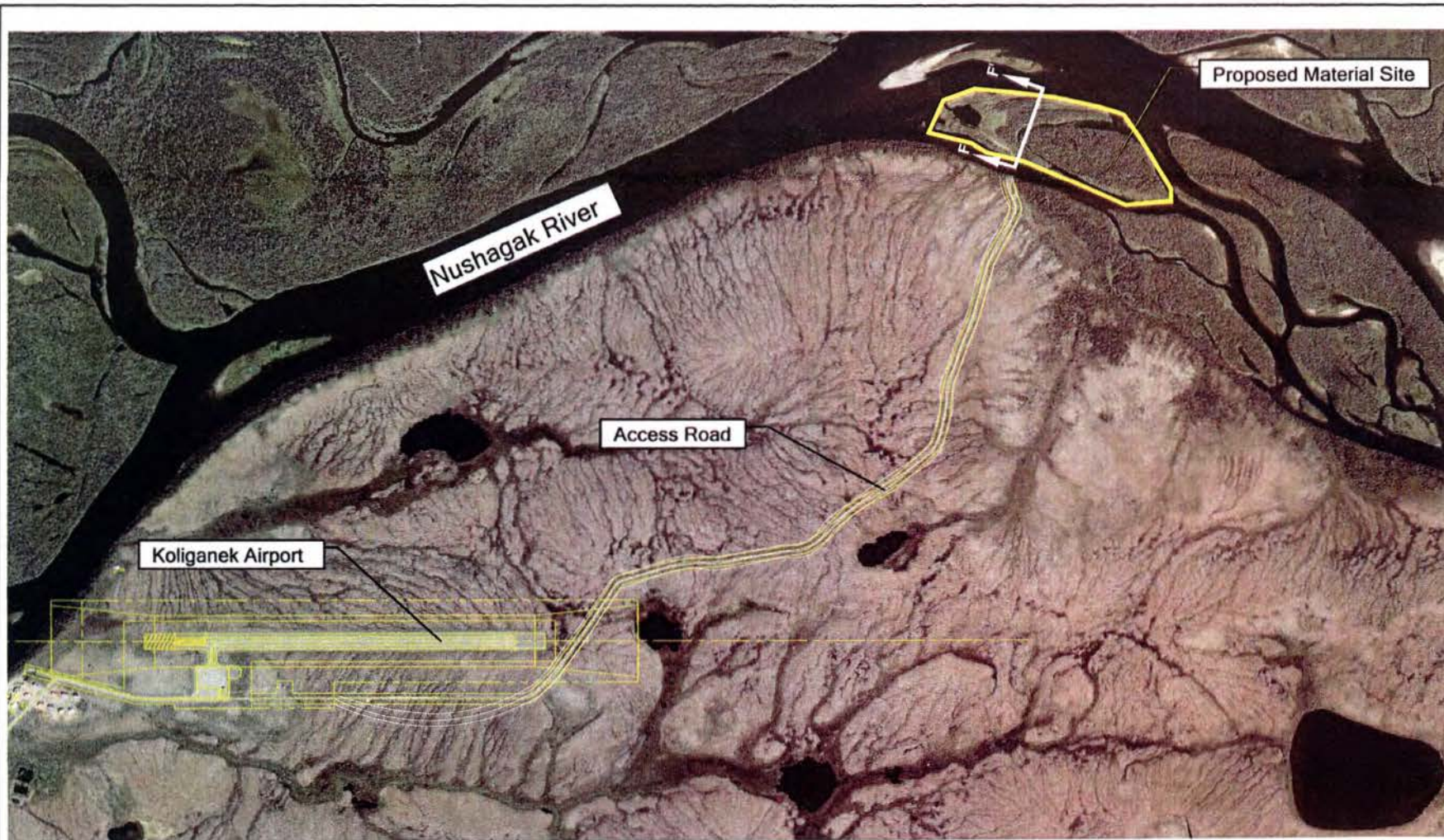


C-C' APRON
NTS

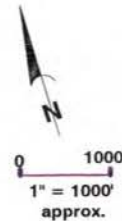


D-D' APRON & ACCESS ROAD
NTS

POA-1993-192-M4
 DOT&PF PROJECT #59276
 KOLIGANEK AIRPORT RECONSTRUCTION
 LOCATION: T5S, R46W, SEC. 1
 USGS DILLINGHAM, C-4
 WATER BODY: NUSHAGAK RIVER
 Sheet 6 of 8 Date: 9/24/12
APRON & ACCESS ROAD TYPICAL SECTIONS



MATERIAL SOURCE - PLAN VIEW



POA-1993-192-M4
 DOT&PF PROJECT #59276
 KOLIGANEK AIRPORT RECONSTRUCTION
 LOCATION: T5S, R46W, SEC. 1
 USGS DILLINGHAM, C-4
 WATER BODIES: NUSHAGAK RIVER
 Sheet 7 of 8 Date: 9/24/12
PROPOSED MATERIAL SITE

